





























































| Description | Image | Tags (OSM) | Links | Zoom Icon |
|--|--|---|--------------------------------|---|
| <p>World Heritage Site</p> |  <p>UNESCO Designer: Michel Olyff (Public Domain) Source</p> | <p>heritage=1 & heritage:operator=whc</p> | <p>TagInfo</p> | <p>5</p>  |
| <p>Paleontology</p> |  <p>Joseph J. W. Sertich Mark A. Loewen (CC BY 2.5) Source</p> | <p>geological=palaeontological_site</p> | <p>TagInfo</p> | <p>12</p>  |
| <p>Boundary marker</p> |  <p>Jan Tappenbeck (CC BY-SA 3.0) Source</p> | <p>historic=boundary_stone</p> | <p>TagInfo</p> | <p>16</p>  |
| <p>Milestone</p> |  <p>Jan Tappenbeck (CC BY-SA 3.0) Source</p> | <p>historic=milestone</p> | <p>TagInfo</p> | <p>14</p>  |







| Description | Image | Tags (OSM) | Links | Zoom Icon |
|--|--|--|---|---|
| <p>w Manor house</p> |  Luidger (CC BY-SA 3.0) Source | historic=manor historic=castle & castle_type=manor | TagInfo TagInfo | 10  |
| <p>w Palace</p> |  David Iliff (CC BY-SA 3.0) Source | historic=palace historic=castle & castle_type=palace | TagInfo TagInfo | 10  |
| <p>w Castle (stately)</p> |  Backslash (CC BY-SA 3.0) Source | historic=castle & castle_type=stately | TagInfo | 10  |
| <p>w Castle (defensive)</p> |  Johannes Robalotoff (CC BY-SA 3.0) Source | historic=castle & castle_type=defensive | TagInfo | 10  |
| <p>w Japanese castle (Shiro)</p> |  663highland (CC BY-SA 3.0) Source | historic=castle & castle_type=shiro | TagInfo | 10  |
| <p>w Citadel w Kremlin</p> |  Matthäus Seutter (Public domain) Source | historic=fort historic=castle & castle_type=fortress historic=castle & castle_type=kremlin For fortifications that are hardly visible anymore and former excavation sites, please use: historic=archaeological_site & archaeological_site=fortification | TagInfo TagInfo TagInfo | 10  |















| Description | Image | Tags (OSM) | Links | Zoom Icon |
|-----------------------------|---|---|--|---|
| ^w Mining |  Kora27 (CC BY-SA 3.0) Source | historic=mine historic=mine_shaft man_made=mineshaft & historic=yes man_made=mine & historic=yes disused=yes abandoned=yes abandoned:man_made=mineshaft | TagInfo TagInfo TagInfo TagInfo | 10  10  |
| ^w Adit |  BangertNo (CC BY-SA 3.0) Source | man_made=adit & disused=yes abandoned:man_made=adit | TagInfo TagInfo | 11  |
| Adit (mine) |  AxelHH (Public domain) Source | man_made=adit & resource=* man_made=adit & resource=* & disused=yes direction=* | TagInfo | 11  11  15  |
| ^w Spoil tip |  A. Josef Dernbecher (CC BY-SA 3.0) Source | man_made=spoil_heap & historic=* disused=yes abandoned=yes abandoned:landuse=landfill & landfill=spoil_heap | TagInfo TagInfo | 11  |
| ^w Battlefield |  Ernst Wilhelm Straßberger (1796-1866) (Public domain) Source | historic=battlefield | TagInfo | 12  |
| Historical Stone |  Lutz Lange (CC BY-SA 4.0) Source | historic=stone The tag 'historic=stone' is intended to record all those small stone monuments that cannot be clearly assigned to other established tags. | TagInfo | 12  |













| Description | Image | Tags (OSM) | Links | Zoom Icon |
|--|---|---|--|---|
| coat of arms stone |  <p>Lutz Lange (CC BY-SA 4.0) Source</p> | historic=stone & stone_type=coat_of_arms | TagInfo | 12  |
|  Conciliation cross |  <p>Bernd Brzezinsky (CC BY-SA 3.0) Source</p> | historic=stone & stone_type=conciliation_cross format=disc_cross format=wheel_cross format=cross_ring format=stone_cross format=cross_stone format=irregular | TagInfo TagInfo TagInfo TagInfo TagInfo TagInfo | 12  |
|  Ruins |  <p>Superbass (CC BY-SA 3.0) Source</p> | historic=ruins ¹⁾ historic=* & ruins=yes ²⁾ | TagInfo | 14  |
|  Archaeology |  <p>Anja Mößbauer (Public domain) Source</p> | historic=archaeological_site | TagInfo | 12  |
|  Menhir |  <p>Guillaume Piolle (CC BY-SA 3.0) Source</p> | historic=archaeological_site & archaeological_site=megalith megalith_type=menhir | TagInfo | 12  |

| Description | Image | Tags (OSM) | Links | Zoom Icon |
|------------------------------------|--|---|-------------------------|---|
| W Dolmen |  BULOT Jean-Claude (CC BY-SA 3.0) Source | historic=archaeological_site & archaeological_site=megalith megalith_type=dolmen | TagInfo | 12  |
| W Passage grave |  Bermicourt (CC BY-SA 3.0) Source | historic=archaeological_site & archaeological_site=megalith megalith_type=passage_grave | TagInfo | 12  |
| W Stone circle |  Andrew Hill (CC BY-SA 2.0) Source | historic=archaeological_site & archaeological_site=megalith megalith_type=stone_circle | TagInfo | 12  |
| W Nuraghe |  Hans Hillewaert (CC BY-SA 3.0) Source | historic=archaeological_site & archaeological_site=megalith megalith_type=nuraghe | TagInfo | 12  |
| W Beehive tomb |  Christophe cagé (CC BY-SA 3.0) Source | historic=archaeological_site & archaeological_site=megalith megalith_type=tholos | TagInfo | 12  |
| W Cist |  XenonX3 (CC0 1.0) Source | historic=archaeological_site & archaeological_site=megalith megalith_type=cist | TagInfo | 12  |

| Description | Image | Tags (OSM) | Links | Zoom Icon |
|--|--|--|-------------------------|---|
| <p>W Stone ship</p> |  Einsamer Schütze (CC BY-SA 3.0) Source | historic=archaeological_site & archaeological_site=megalith megalith_type=stone_ship | TagInfo | 12  |
| <p>Only single stones of the grave visible, precise assignment not possible.</p> |  Stefan Ahlswede (CC BY-SA 4.0) Source | historic=archaeological_site & archaeological_site=megalith megalith_type=chamber | TagInfo | 12  |
| <p>W Tumulus</p> |  MSeses (CC BY-SA 4.0) Source | historic=archaeological_site & archaeological_site=tumulus | TagInfo | 12  |
| <p>W Petroglyph</p> |  Sémhur (CC BY-SA 4.0) Source | historic=archaeological_site & archaeological_site=petroglyph | TagInfo | 12  |
| <p>To designate an archaeological site as a historic city.</p> |  Alexxx1979 (CC BY-SA 4.0) Source | historic=archaeological_site & archaeological_site=city | TagInfo | 12  |
| <p>W Fortification</p> |  Wolfgang Sauber (CC BY-SA 3.0) Source | historic=archaeological_site & archaeological_site=fortification | TagInfo | 12  |
| <p>W Pā</p> |  Barb Nicolle (CC BY-SA 2.0) Source | historic=pa | TagInfo | 12  |














| Description | Image | Tags (OSM) | Links | Zoom Icon |
|---|--|--|--------------------------------|---|
| <p>Technical monument</p> |  <p>Dguendel (CC BY-SA 4.0) Source</p> | <p>historic=technical_monument³⁾</p> | <p>TagInfo</p> | <p>15</p>  |
| <p>W Memorial</p> |  <p>Valentina Patzlaff (Kora27) (CC BY-SA 3.0) Source</p> | <p>historic=memorial</p> | <p>TagInfo</p> | <p>14</p>  |
| <p>W Statue</p> |  <p>Slick (CC 1.0) Source</p> | <p>historic=memorial & memorial=statue</p> | <p>TagInfo</p> | <p>14</p>  |
| <p>W Bust (sculpture)</p> |  <p>Jacques59370 (CC BY-SA 3.0) Source</p> | <p>historic=memorial & memorial=bust</p> | <p>TagInfo</p> | <p>14</p>  |










| Description | Image | Tags (OSM) | Links | Zoom Icon |
|---|--|---|--------------------------------|---|
| <p>Memorial stone</p> |  <p>Aagnverglaser (CC BY-SA 4.0) Source</p> | <p>historic=memorial & memorial=stone</p> | <p>TagInfo</p> | <p>14</p>  |
| <p> Blue plaque</p> |  <p>Spudgun67 (CC BY-SA 4.0) Source</p> | <p>historic=memorial & memorial=blue_plaque</p> | <p>TagInfo</p> | <p>14</p>  |
| <p> Commemorative plaque</p> |  <p>Bonio (CC BY-SA 3.0) Source</p> | <p>historic=memorial & memorial=plaque</p> <p>Deprecated Please do not use! : historic=plaque memorial:type=plaque memorial:type=plate</p> | <p>TagInfo</p> | <p>14</p>  |
| <p> Stolperstein</p> |  <p>Lutz Lange (CC BY-SA 4.0) Source</p> | <p>historic=memorial & memorial=stolperstein</p> <p>Deprecated Please do not use! : memorial:type=stolperstein</p> | <p>TagInfo</p> | <p>16</p>  |
| <p> Monument</p> |  <p>Dschazz (CC BY-SA 2.0) Source</p> | <p>historic=monument ⁴⁾</p> | <p>TagInfo</p> | <p>13</p>  |












| Description | Image | Tags (OSM) | Links | Zoom Icon |
|--|--|--|---|---|
| <p>W Cultural heritage management</p> |  <p>Inkowik (CC BY-SA 3.0) Source</p> | <p>heritage=2-10 & heritage:operator= heritage=yes⁵⁾ boundary=protected_area & protect_class=22 Deprecated Please do not use! : historic=heritage</p> | <p>TagInfo TagInfo TagInfo TagInfo</p> | <p>16 </p> |
| <p>W Monastery</p> |  <p>Berthold Werner (CC BY-SA 3.0) Source</p> | <p>historic=monastery building=monastery & historic=yes amenity=monastery & historic=yes ruins=yes</p> | <p>TagInfo</p> | <p>10  10 </p> |
| <p>W Church (building)</p> |  <p>Lokilech (CC BY-SA 3.0) Source</p> | <p>historic=church amenity=place_of_worship & religion=christian⁶⁾ denomination=orthodox denomination=greek_orthodox denomination=coptic_orthodox denomination=russian_orthodox denomination=serbian_orthodox</p> | <p>TagInfo TagInfo</p> | <p>15  </p> |
| <p>W Buddhistic temple</p> |  <p>PIERRE ANDRE LECLERCQ (CC BY-SA 4.0) Source</p> | <p>amenity=place_of_worship & religion=buddhist⁷⁾</p> | <p>TagInfo</p> | <p>15 </p> |
| <p>W Synagogue</p> |  <p>Velvet (CC BY-SA 3.0) Source</p> | <p>amenity=place_of_worship & religion=jewish⁸⁾</p> | <p>TagInfo</p> | <p>15 </p> |






| Description | Image | Tags (OSM) | Links | Zoom Icon |
|--|---|---|--|---|
| <p>W Mosque</p> |  Dersaadet (CC BY-SA 3.0) Source | amenity=place_of_worship & religion=muslim ⁹⁾ | TagInfo | 15  |
| <p>W Shinto</p> |  Bernard Gagnon (CC BY-SA 3.0) Source | amenity=place_of_worship & religion=shinto ¹⁰⁾ | TagInfo | 15  |
| <p>W Hindu temple</p> |  Daniel Echeverri (CC BY-SA 2.0) Source | amenity=place_of_worship & religion=hindu ¹¹⁾ | TagInfo | 15  |
| <p>W Taoist temple</p> |  Huangdan2060 (CC0 1.0) Source | amenity=place_of_worship & religion=taoist ¹²⁾ | TagInfo | 15  |
| <p>W Chapel</p> |  Kirchenfan (CC0 1.0) Source | building=chapel & historic=yes historic=chapel | TagInfo TagInfo | 15  |

| Description | Image | Tags (OSM) | Links | Zoom Icon |
|--|--|---|--|--|
| <p>W Wayside shrine</p> |  <p>Hans Koberger (CC BY-SA 3.0) Source</p>  <p>Algirdas (CC BY-SA 3.0) Source</p> | <p>historic=wayside_chapel historic=wayside_shrine historic=tree_shrine</p> | <p>TagInfo TagInfo TagInfo</p> | <p>15 </p> |
| <p>W Wayside cross</p> |  <p>J.-H. Janssen (CC BY-SA 3.0) Source</p> | <p>historic=wayside_cross</p> | <p>TagInfo</p> | <p>15 </p> |
| <p>W Runestone</p> |  <p>Jürgen Howaldt (CC BY-SA 3.0) Source</p> | <p>historic=rune_stone</p> | <p>TagInfo</p> | <p>12 </p> |
| <p>W Shipwreck</p> |  <p>Richard C. Kelsey (Public domain) Source</p> | <p>historic=wreck</p> | <p>TagInfo</p> | <p>13 </p> |















| Description | Image | Tags (OSM) | Links | Zoom Icon |
|--|---|--|--|---|
| <p>Historic ship</p> |  <p>Siegsander (CC BY-SA 3.0) Source</p> | <p>historic=ship</p> | <p>TagInfo</p> | <p>13</p>  |
| <p>Historic tomb</p> |  <p>Effervescing Elephant (CC BY-SA 2.0) Source</p> | <p>historic=tomb</p> | <p>TagInfo</p> | <p>14</p>  |
| <p>Historic aircraft</p> |  <p>Alina Zienowicz (Ala z) (CC BY-SA 3.0) Source</p> | <p>historic=aircraft</p> | <p>TagInfo</p> | <p>13</p>  |
| <p> Historic farm</p> |  <p>An-d (CC BY-SA 3.0) Source</p> | <p>historic=farm</p> | <p>TagInfo</p> | <p>11</p>  |
| <p> City gate</p> |  <p>Tilman2007 (CC BY-SA 3.0) Source</p> | <p>historic=city_gate</p> | <p>TagInfo</p> | <p>15</p>  |
| <p> Historische Mauer Historische Stadtmauer Burg/Festungsmauer</p> |  <p>Tilman2007 (CC BY-SA 3.0) Source</p> | <p>historic=wall historic=citywalls barrier=city_wall & historic=yes barrier=wall & historic=yes barrier=wall & wall=castle_wall</p> | <p>TagInfo TagInfo TagInfo TagInfo</p> | <p>15</p>  |

















| Description | Image | Tags (OSM) | Links | Zoom Icon |
|--|--|---|---|--|
| <p>^W Turm</p> |  Radler59 (CC BY-SA 3.0) Source | historic=tower man_made=tower & historic=yes tower:type=bell_tower tower:type=observation tower:type=watchtower | <p>TagInfo TagInfo TagInfo TagInfo</p> | 15     |
| <p>^W Wasserturm</p> |  Radler59 (CC BY-SA 3.0) Source | man_made=water_tower & historic=yes | <p>TagInfo</p> | 15  |
| <p>^W Leuchtturm</p> |  Markus Jastroch (CC BY-SA 3.0) Source | man_made=lighthouse & historic=yes | <p>TagInfo</p> | 15  |
| <p>^W Historischer Dreschplatz</p> |  Wolf Helmhardt von Hohberg (Deutschen Fotothek) (Public domain) Source | historic=threshing_floor | <p>TagInfo</p> | 13  |

| Description | Image | Tags (OSM) | Links | Zoom Icon |
|---|---|--|--|--|
| <p>W Galgen</p> |  Lordronin (CC BY-SA 3.0) Source | historic=gallows | TagInfo | 11  |
| <p>W Bahnhof</p> |  Michael Sander (CC BY-SA 3.0) Source | building=train_station ¹³⁾ Veraltet Bitte nicht verwenden! : historic=railway_station historic:railway=halt historic:railway=station | TagInfo TagInfo TagInfo TagInfo | 13  |
| <p>W Wüstung</p> |  Frze (CC BY-SA 3.0) Source | abandoned:place= abandoned:place=village abandoned:place=hamlet Veraltet Bitte nicht verwenden! : abandoned=village | TagInfo TagInfo TagInfo TagInfo | 12  |
| <p>W Vermessung</p> |  Commander-pirx (CC BY-SA 4.0) Source | man_made=survey_point & historic=yes | TagInfo | 14  |
| <p>W Windmühle</p> |  Radler59 (CC BY-SA 3.0) Source | man_made=windmill razed:man_made=windmill ¹⁴⁾ | TagInfo TagInfo | 11   |












| Description | Image | Tags (OSM) | Links | Zoom Icon |
|---|---|--|--|---|
| <p> Wassermühle</p> |  <p>Olaf Oliviero Riemer (CC BY-SA 3.0) Source</p> | <p>man_made=watermill</p> <p>razed:man_made=watermill¹⁵⁾</p> | <p>TagInfo</p> <p>TagInfo</p> | <p>11</p>   |
| <p> Baum</p> |  <p>Radler59 (CC BY-SA 3.0) Source</p> | <p>natural=tree & denotation=natural_monument¹⁶⁾</p> | <p>TagInfo</p> | <p>13</p>  |
| <p> Findling</p> |  <p>Radler59 (CC BY-SA 3.0) Source</p> | <p>natural=stone¹⁷⁾</p> | <p>TagInfo</p> | <p>13</p>  |
| <p> Bunker</p> |  <p>ArthurMcGill (CC BY-SA 3.0) Source</p> | <p>military=bunker & historic=yes</p> <p>building=bunker & historic=yes</p> <p>abandoned:military=bunker</p> | <p>TagInfo</p> <p>TagInfo</p> <p>TagInfo</p> | <p>15</p>  |
| <p> Kanone</p> |  <p>PHGCOM (CC BY-SA 3.0) Source</p> | <p>historic=cannon</p> | <p>TagInfo</p> | <p>15</p>  |
| <p> Steinbruch</p> |  <p>Heinzinger (CC BY-SA 4.0) Source</p> | <p>historic=quarry</p> <p>landuse=quarry & historic=yes</p> | <p>TagInfo</p> <p>TagInfo</p> | <p>15</p>  |




| Description | Image | Tags (OSM) | Links | Zoom Icon |
|--|---|---|--|---|
| <p> Bombenkrater</p> |  <p>Timo Kamph (CC BY-SA 2.0) Source</p> | <p>historic=bomb_crater</p> | <p>TagInfo</p> | <p>15 </p> |
| <p> Brunnen</p> |  <p>Zollernalb (CC BY-SA 3.0) Source</p> | <p>man_made=water_well & historic=yes amenity=fountain & historic=yes</p> | <p>TagInfo TagInfo</p> | <p>15 </p> |
| <p> Historische Industriebauten</p> |  <p>Zecke64 (CC BY-SA 4.0) Source</p> | <p>historic=industrial</p> | <p>TagInfo</p> | <p>15 </p> |
| <p> Historischer Schornstein</p> |  <p>Unukorno (CC BY-SA 3.0) Source</p> | <p>man_made=chimney & historic=yes</p> | <p>TagInfo</p> | <p>15 </p> |
| <p> Historisches Portal (z.B. Tunnelportal)</p> |  <p>Grubernst (CC0 1.0) Source</p> | <p>man_made=portal & historic=yes</p> | <p>TagInfo</p> | <p>15 </p> |

| Description | Image | Tags (OSM) | Links | Zoom Icon |
|--|--|---|--|---|
| Info-Tafeln mit historischem Bezug |  <p>Geri-oc (CC BY-SA 3.0) Source</p> | information=board & board_type=history | TagInfo | 17  |
|  Gipfelkreuz |  <p>Paweł Kuźniar (CC BY-SA 3.0) Source</p> | natural=peak & summit:cross=yes | TagInfo | 15  |
|  Gebäude |  <p>Joeb07 (CC BY-SA 3.0) Source</p> | historic=building ¹⁸⁾ historic=house ¹⁹⁾ | TagInfo TagInfo | 15  |
|  Quelle |  <p>Lutzto (CC BY-SA 3.0) Source</p> | natural=spring & historic=yes | TagInfo | 15  |
|  Schwengelpumpe |  <p>Jörg Zägel (CC BY-SA 3.0) Source</p> | man_made=water_well & pump=manual | TagInfo | 18  |

| Description | Image | Tags (OSM) | Links | Zoom Icon |
|---|---|---|-------------------------|--|
| <p> Rathaus</p> |  Sebastian Wallroth (CC BY-SA 4.0) Source | amenity=townhall & historic=yes | TagInfo | 15  |
| <p> Hochbehälter</p> |  C. Löser (CC BY-SA 3.0) Source | man_made=reservoir_covered & historic=yes | TagInfo | 15  |
| <p> Pinge</p> |  Norbert Kaiser (CC BY-SA 3.0) Source | historic=mine & natural=sinkhole | TagInfo | 11  |
| <p> Pranger</p> |  Michael Höfner (CC BY-SA 2.5) Source | historic=pillory | TagInfo | 15  |
| <p> Waschplatz</p> |  Jony54 (CC BY-SA 3.0) Source | historic=lavoir | TagInfo | 15  |
| <p> Brücke</p> |  Twice25 (CC BY-SA 3.0) Source | historic=bridge ruins=yes | TagInfo | 15   |

| Description | Image | Tags (OSM) | Links | Zoom Icon |
|---|--|--|--|--|
| <p> Aquädukt</p> |  <p>Manuel González Olaechea y Franco (CC BY-SA 3.0) Source</p> | <p>historic=aqueduct</p> | <p>TagInfo</p> | <p>15</p>  |
| <p> Obelisk</p> |  <p>David Schmid (CC BY-SA 3.0) Source</p> | <p>man_made=obelisk & historic=yes</p> | <p>TagInfo</p> | <p>14</p>  |
| <p> Brennofen</p> |  <p>Gerold Rosenberg (CC BY-SA 3.0) Source</p> | <p>man_made=kiln & historic=yes abandoned=yes disused=yes abandoned:man_made=kiln disused:man_made=kiln kiln=*</p> | <p>TagInfo TagInfo TagInfo</p> | <p>15</p>   |
| <p> Konzentrationslager</p> |  <p>Chmouel (CC BY-SA 3.0) Source</p> | <p>Für ehemalige Lager!</p> <p>abandoned:amenity=prison_camp & prison_camp=concentration_camp concentration_camp=* concentration_camp=nazism concentration_camp=gulag</p> | <p>TagInfo</p> | <p>11</p>  |
| <p> Kriegsgefangenenlager  Arbeitslager</p> |  <p>Heinz Radtke (CC BY-SA 3.0) Source</p> | <p>Für ehemalige Lager!</p> <p>abandoned:amenity=prison_camp & prison_camp=pow_camp abandoned:amenity=prison_camp & prison_camp=labor_camp pow_camp=* labor_camp=*</p> | <p>TagInfo TagInfo</p> | <p>11</p>  |

| Description | Image | Tags (OSM) | Links | Zoom Icon |
|---|--|---|--|---|
| Historisches Gefängnis |  <p>Tsungam (CC BY-SA 4.0) Source</p> | abandoned:amenity=prison | TagInfo | 11  |
| W Felsenkeller |  <p>Bernhard Hölzel (CC BY-SA 3.0) Source</p> | man_made=cellar_entrance | TagInfo | 13  |
| W Fachwerkhaus W Umgebindehaus |  <p>G-Man (Public domain) Source</p>  <p>Jwaller (CC BY-SA 3.0) Source</p> | building:architecture=timber_frame building:architecture=umgebinde | TagInfo TagInfo | 15  |
| W Lokomotive |  <p>Joachim Lutz (CC BY-SA 4.0) Source</p> | historic=locomotive | TagInfo | 13  |
| Historisches Ausstellungsstück |  <p>Ajznponar (CC BY-SA 4.0) Source</p> | historic=exhibit | TagInfo | 16  |

| Description | Image | Tags (OSM) | Links | Zoom Icon |
|--------------------------------------|-------|---|---------|---|
| Sonstige Historische Objekte | | historic=* | | 15  |
| Objekt-Ausrichtungs-Anzeige im Popup | | direction=* | TagInfo | 15  |
| mit Link | | image= website= wikipedia= wikidata= wikimedia_commons= | |  |

Nützliche Attribute

Die folgenden Attribute werden unter anderem genutzt, um weitere Details zu einem Objekt festzuhalten:

- historic:civilization=* um die Kultur anzugeben, die ein Objekt erstellt hat
- start_date=* für den Zeitpunkt zu dem ein Objekt „in Betrieb“ ging bzw. funktionsfähig war (Details siehe auf der key-Seite)
- wikipedia=* und wikidata=* für links zu dem Objekt bei Wikipedia / Wikidata

[1\)](#) [6\)](#) [7\)](#) [8\)](#) [9\)](#) [10\)](#) [11\)](#) [12\)](#)

Display only in connection with : image, url, website, memorial:website, heritage:website, wikipedia, name, protected, heritage and wikidata

[2\)](#)

Objects with ruins=yes are highlighted in yellow

[3\)](#)

Better use heritage=*

[4\)](#)

Please check if something else can be mapped e.g. memorial=, heritage=.

[5\)](#)

Wildcards if heritage=1-10 are not known

[13\)](#) [16\)](#) [17\)](#)

Anzeige nur in Verbindung mit : image, url, website, memorial:website, heritage:website, wikipedia, name, protected, heritage und wikidata

[14\)](#) [15\)](#)

Für ehemalige Mühlengehöfte, oft weisen Straßennamen und Info-Schilder darauf hin

[18\)](#)

Für Gebäude mit historischen Hintergrund, die die Entwicklung eines Ortes prägten (ehemalige Dorfschmieden, Pfarrhäuser, Schulen, Postämter

[19\)](#)

Historische Häuser werden in der Regel aufgrund ihres Alters, der Verbindung mit einer bemerkenswerten Person oder der Verbindung mit einem bemerkenswerten Ereignis in der Geschichte bezeichnet.

From:

<https://wiki.historic.place/> - **Historic.Place Wiki**

Permanent link:

https://wiki.historic.place/doku.php?id=en:map_properties&rev=1674381909



Last update: **2023/01/22 10:05**